

Planning
Committee Meeting

14 June 2022



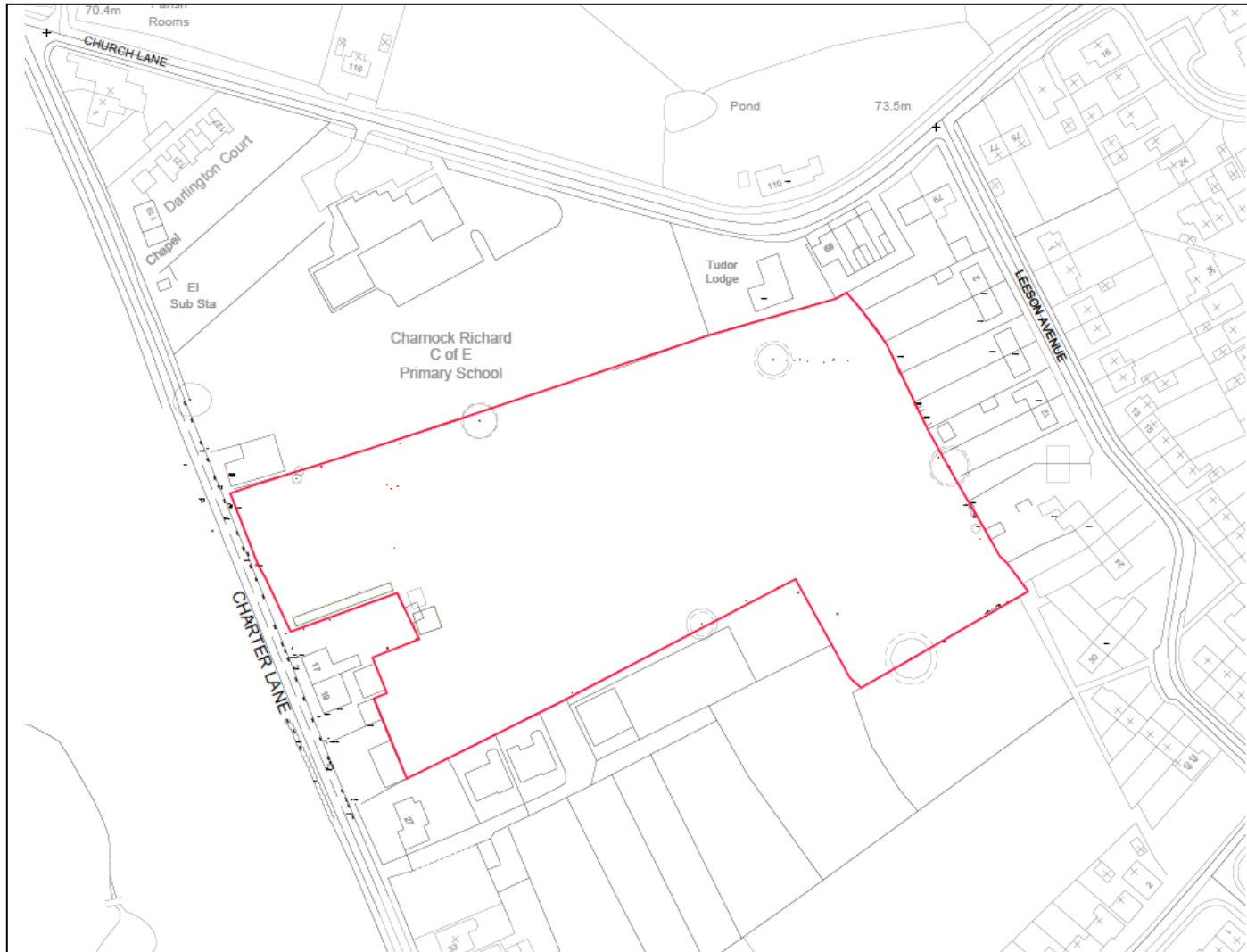
Item 3a

21/00327/FULMAJ

Land 120M East Of 27 Charter Lane, Charnock Richard

Erection of 76no. affordable dwellings with access, parking, landscaping and all other associated works (including pumping station)

Location Plan



Aerial photo



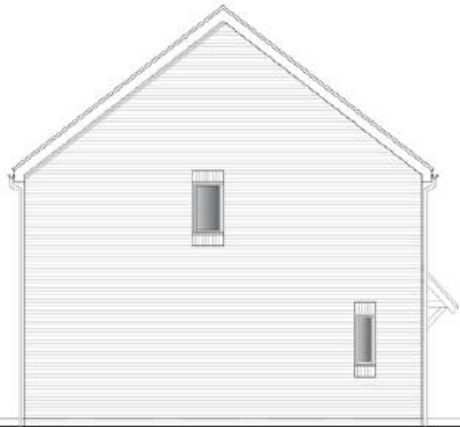
Site Layout



Elevations and Floor Plans



Front Elevation



Side Elevation



Rear Elevation



Ground Floor Plan



First Floor Plan



Elevations and Floor Plans



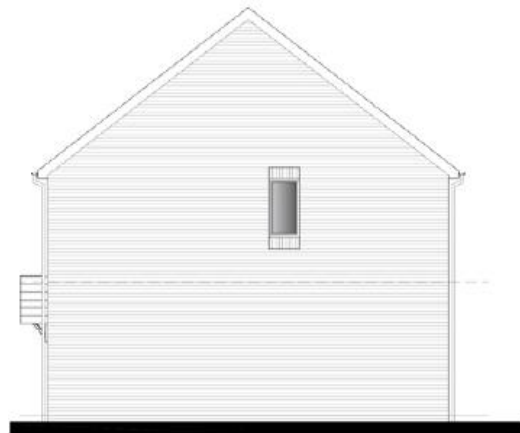
Front Elevation



Side Elevation



Rear Elevation



Side Elevation



First Floor Plan



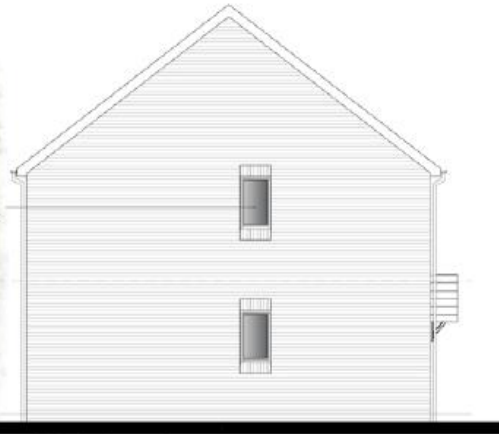
Ground Floor Plan

0 1m 2m 3m 4m 5m

Elevations and Floor Plans



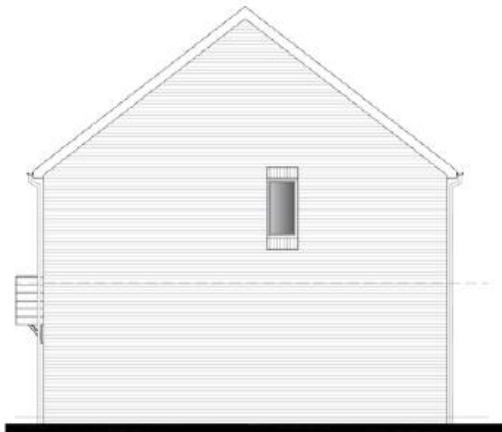
Front Elevation



Side Elevation



Rear Elevation



Side Elevation



First Floor Plan

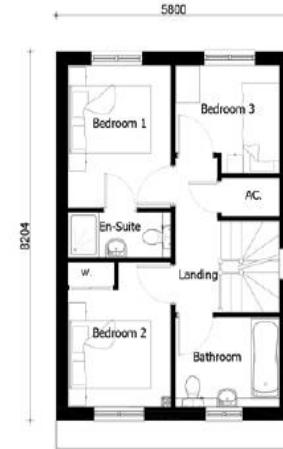
Ground Floor Plan

Elevations and Floor Plans



Front Elevation

Side Elevation



First Floor Plan



Rear Elevation

Side Elevation



Ground Floor Plan

Elevations and Floor Plans



Front Elevation



Rear Elevation



First Floor Plan



Side Elevation




Ground Floor Plan



Elevations and Floor Plans



Front Elevation



Side Elevation



Rear Elevation



Side Elevation



Ground Floor Plan

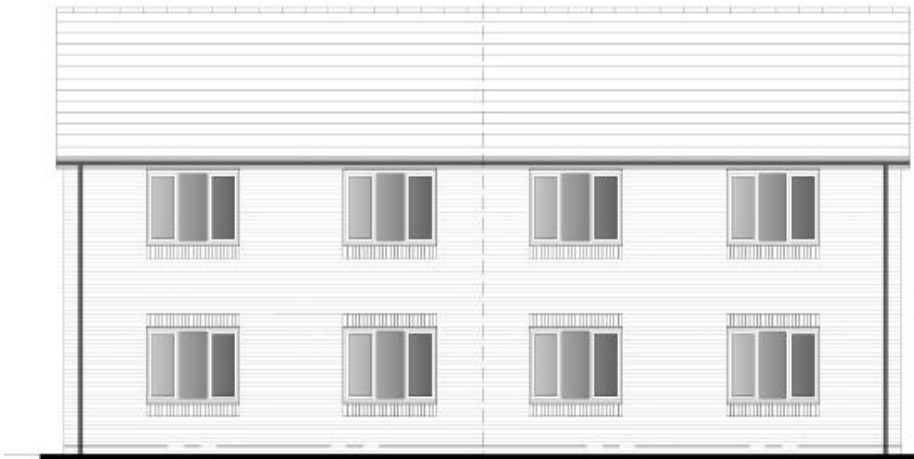
Cottage Style Apartments



FRONT ELEVATION



SIDE ELEVATION



REAR ELEVATION



SIDE ELEVATION

Cottage Style Apartments



FRONT ELEVATION



SIDE ELEVATION

RV
TD
MA
TH
DA
SL
CO
DE



REAR ELEVATION



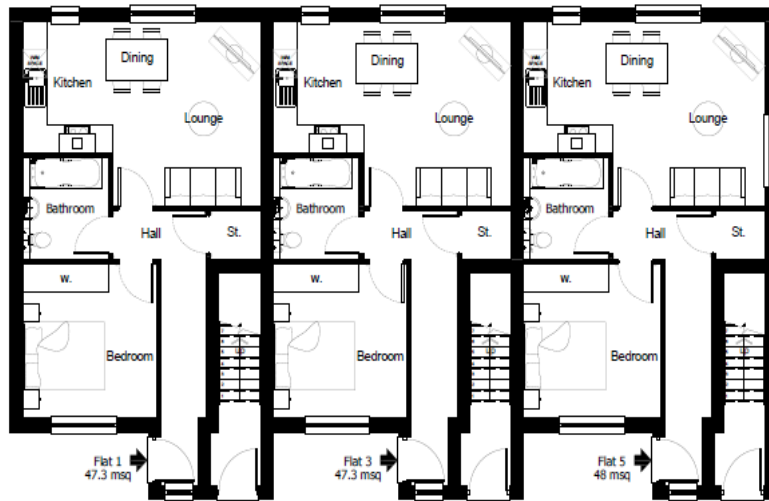
SIDE ELEVATION

Cottage Style Apartments



FIRST FLOOR PLAN

18865



GROUND FLOOR PLAN

Street Scene

Street Scene A-A



Street Scene B-B



Street Scene C-C



Site Section D-D

Site photos



Site photos



Site photos



Site photos



Site photos



Charter Lane

